

Reserve 233

Crown Land

AVENUE

BYRON STREET

Reserve

SUVLA STREET

60-25	70-105	50-29	30-175	49-89
Presbyter'n	Methodists	Baptists		Unsect'n
1	2	3	8	4
58-18	70-105	50-29	30-175	49-89

ROAD 20-115 WIDE

STREET

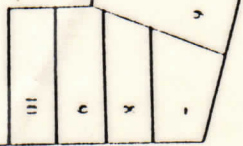
STREET

120-58	20-115	108-57
Ch. of England	Jews	Roman Catholic
7	6	5
75-54	20-115	97-77

ANZAC STREET

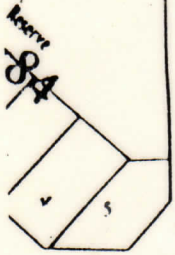
STREET

OLD PARK



SE

Reserve for Public Recreation 410

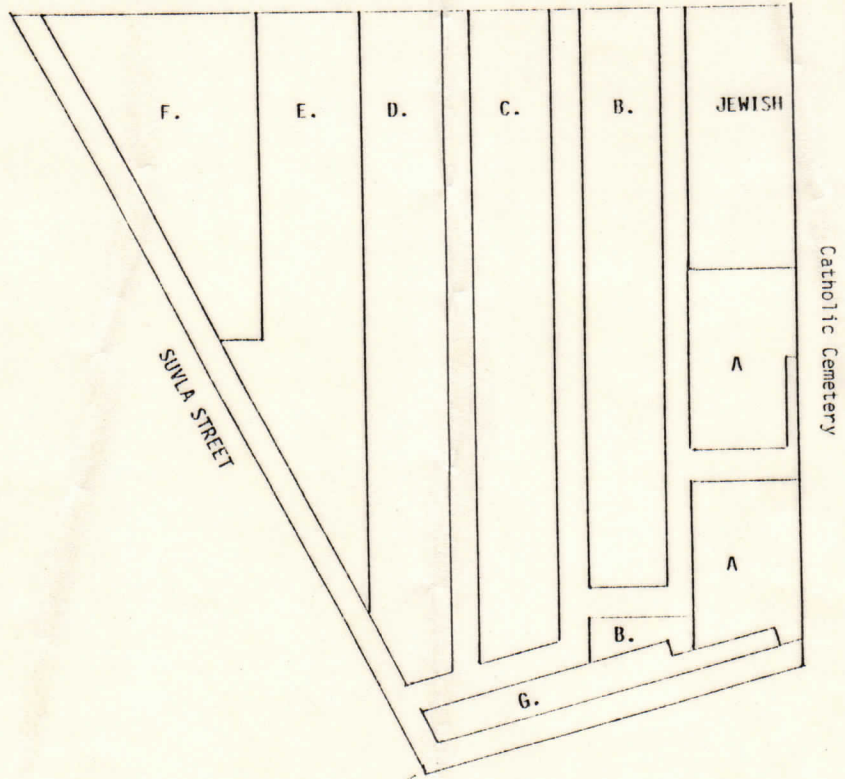


ANGLICAN CEMETERY

PINE AVENUE (To Byron Bay)

ANGLICAN SECTIONS

(AND INCLUDING JEWISH CEMETERY
NOW USED BY CHRISTADELPHIANS)



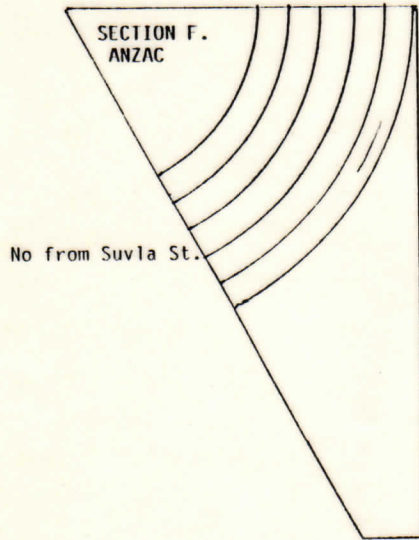
Catholic Cemetery

PACIFIC OCEAN

ANGLICAN SECTIONS

SECTION D.	SECTION C.	SECTION B.	SECTION JEWISH
		B37	Christad. 1
		B36	2.
		B35	3.
		B34	This section now used by CHRISTADELPHIANS
		B33	No. L to R.
		B32	
		B31	
		B30	
		B29	
		B28	
		B27	
		B26	SECTION A.
		B25	A20
		B24	A19
		B23	A18
		B22	A17
		B21	A16
		B20	A15
		B19	A14
		B18	A13
		B17	A12
		B16	A11 Road
		B15	A10 Road
		B14	A9
		B13	A8
		B12	A7
		B11	A6
		B10	A5
		B9	A4
		B8 Road	A3
		B7	A2
		B6	A1
		B5	No L to R
		B4	
		No L to R	
	C30		
	C29		
	C28		
	C27		
	C26		
	C25A		
	C25		
	C24		
	C23		
	C22		
	C21		
	C20		
	C19		
	C18		
	C17		
	C16		
	C15		
	C14		
	C13		
	C12		
	C11		
	C10		
	C9		
	C8		
	C7		
	C6		
	C5		
	C4		
	C3		
	No R to L		
D19			
D18			
D17			
D16			
D15			
D14			
D13			
D12			
D11			
D10			
D9			
D8			
D7			
D6			
D5			
D4			
D3			
D2			
D1			
No R to L			

ROW 1
ROW 2
ROW 3
ROW 4
ROW 5




SECTION E.

E19
E18
E17
E16
E15
E14
E13
E12
E11
E10
E9

No R to L

SECTION G.



No L to R