

Reserve 233

Crown Land

AVENUE

BYRON STREET

Reserve

SUVLA STREET

|             |            |          |        |          |
|-------------|------------|----------|--------|----------|
| 60-25       | 70-105     | 50-29    | 30-175 | 49-89    |
| Presbyter'n | Methodists | Baptists |        | Unsect'n |
| 1           | 2          | 3        | 8      | 4        |
| 58-18       | 70-105     | 50-29    | 30-175 | 49-89    |

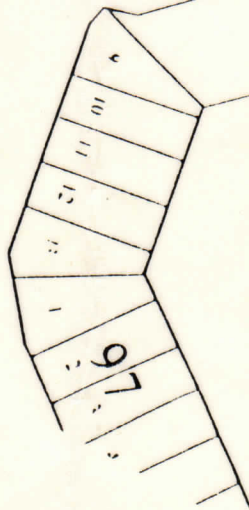
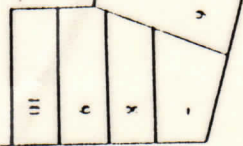
ROAD 20-115 WIDE

|                |        |                |
|----------------|--------|----------------|
| 120-58         | 20-115 | 108-57         |
| Ch. of England | Jews   | Roman Catholic |
| 7              | 6      | 5              |
| 75-54          | 20-115 | 112-17         |

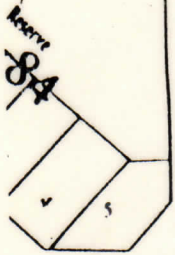
STREET

ANZAC STREET

CHILD PARK



Reserve for Public Recreation 410

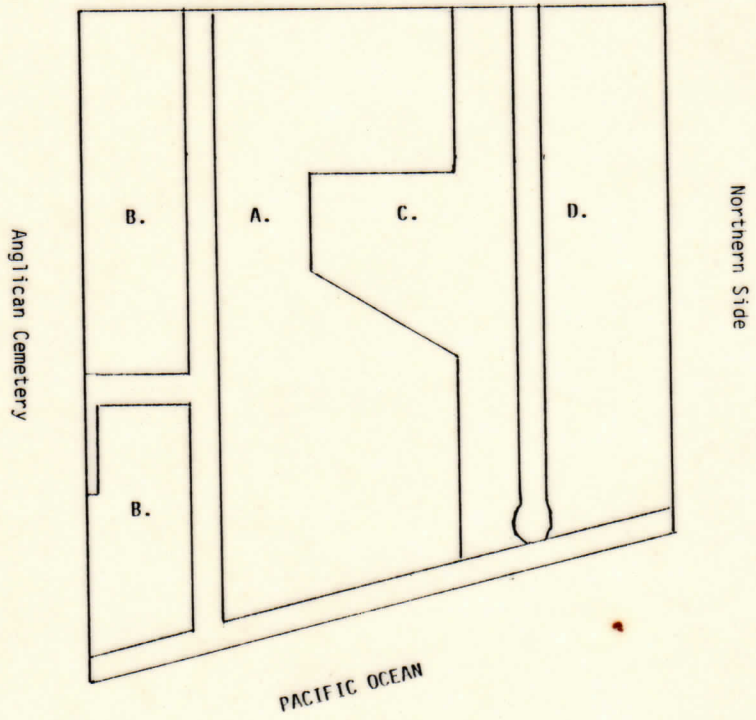


SE

CATHOLIC CEMETERY

Pine Avenue

CATHOLIC SECTIONS



Anglican Cemetery

Northern Side

PACIFIC OCEAN

SECTION B.

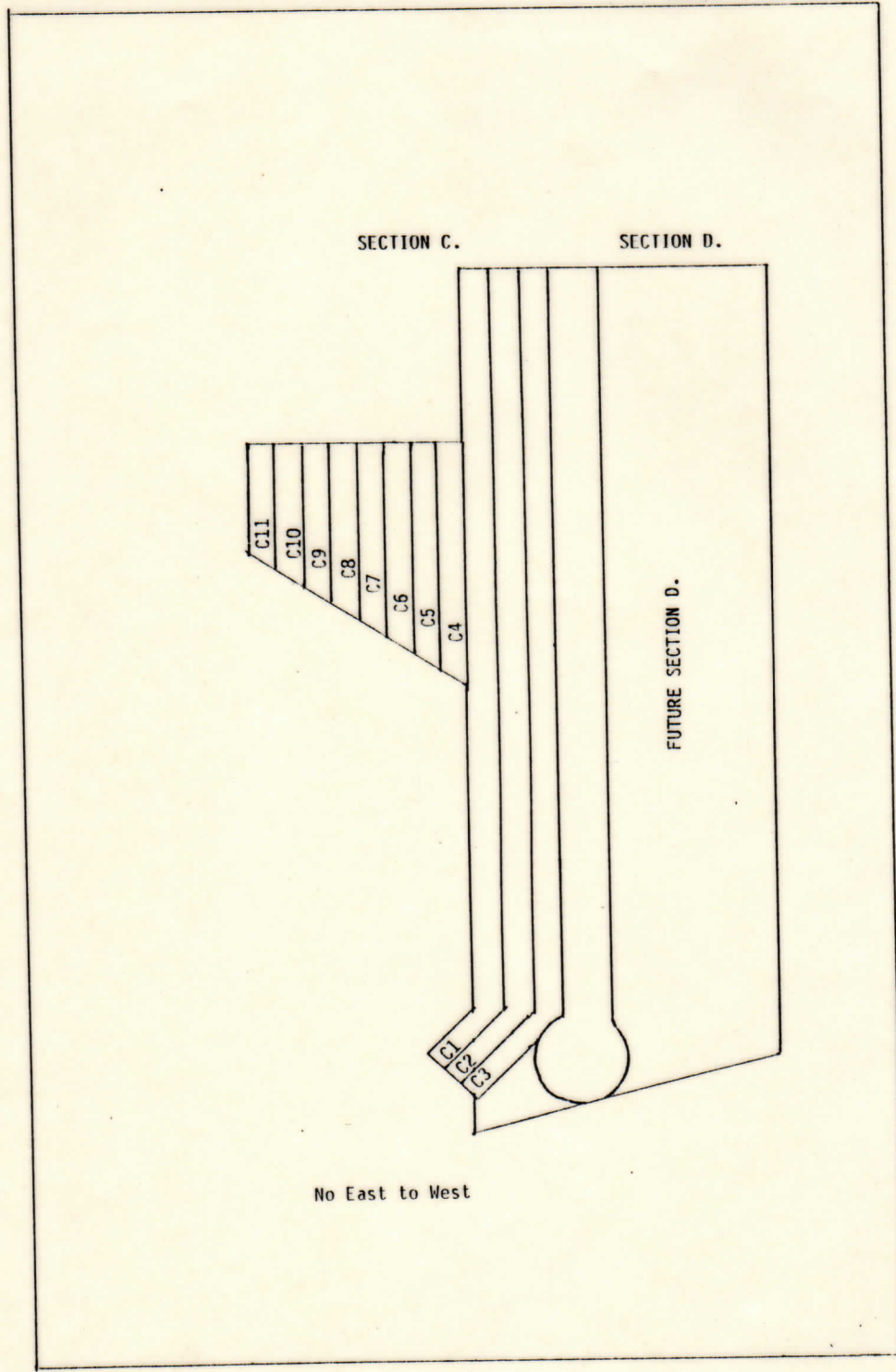
|           |  |
|-----------|--|
| B32       |  |
| B31       |  |
| B30       |  |
| B29       |  |
| B28       |  |
| B27       |  |
| B26       |  |
| B25       |  |
| B24       |  |
| B23       |  |
| B22       |  |
| B21       |  |
| B20       |  |
| B19       |  |
| B18       |  |
| B17       |  |
| B16       |  |
| B15       |  |
| B14       |  |
| B13       |  |
| B12       |  |
| B11A Road |  |
| B11       |  |
| B10       |  |
| B9        |  |
| B8        |  |
| B7        |  |
| B6        |  |
| B5        |  |
| B4        |  |
| B3        |  |
| B2        |  |
| B1        |  |
| B1 ext.   |  |

No R to L

SECTION A.

|     |  |
|-----|--|
| A30 |  |
| A29 |  |
| A28 |  |
| A27 |  |
| A26 |  |
| A25 |  |
| A24 |  |
| A23 |  |
| A22 |  |
| A21 |  |
| A20 |  |
| A19 |  |
| A18 |  |
| A17 |  |
| A16 |  |
| A15 |  |
| A14 |  |
| A13 |  |
| A12 |  |
| A11 |  |
| A10 |  |
| A9  |  |
| A8  |  |
| A7  |  |
| A6  |  |
| A5  |  |
| A4  |  |
| A3  |  |
| A2  |  |
| A1  |  |

No L to R



No East to West