

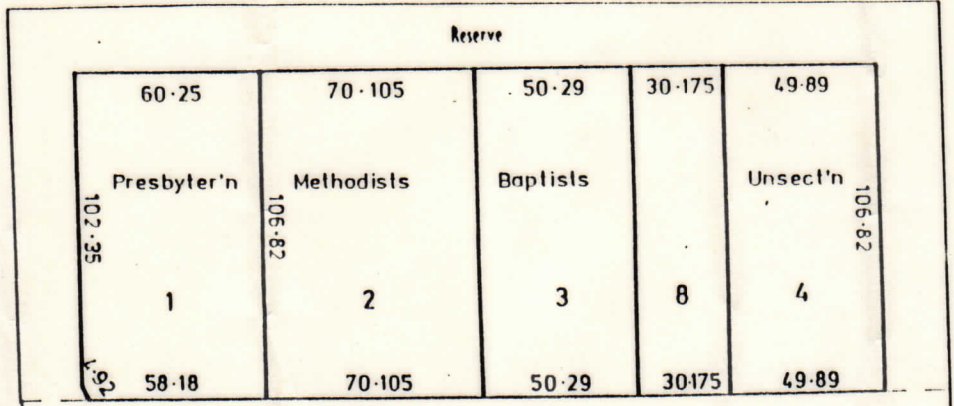
Reserve 233

Crown Land

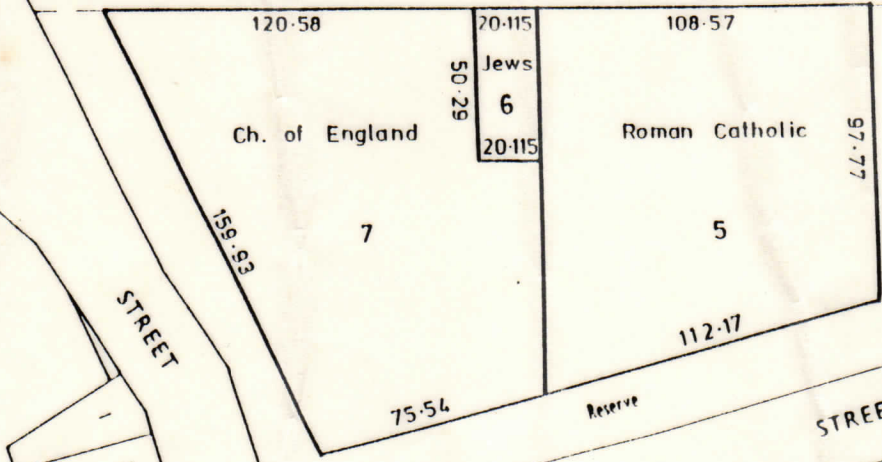
AVENUE

BYRON STREET

SUVLA STREET



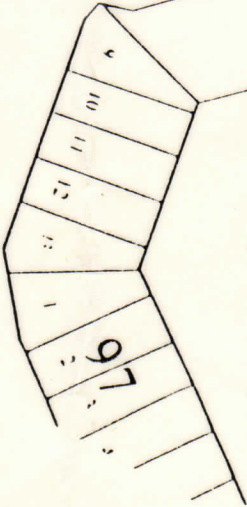
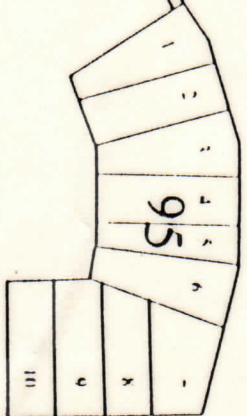
ROAD 20-115 WIDE



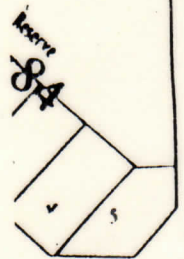
STREET

ANZAC STREET

CHILD PARK



Reserve for Public Recreation 410



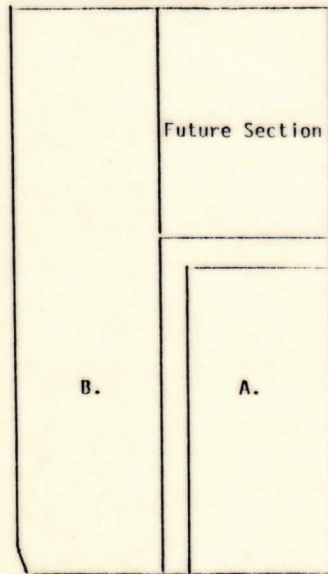
SE

PRESBYTERIAN AND UNITING CEMETERIES.

Pine Avenue (to Byron Bay)

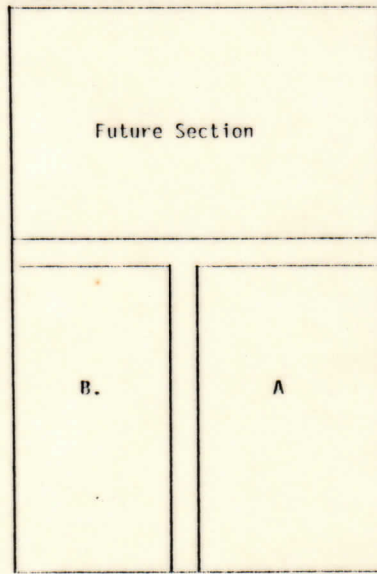
PRESBYTERIAN CEMETERY  
PRESBYTERIAN SECTIONS

SUVLA STREET



UNITING CEMETERY  
UNITING SECTIONS

Adjoining Baptist Cemetery



Anglican Cemetery

PRESBYTERIAN SECTIONS

SECTION B.

	FUTURE SECTION
B17	SECTION A.
B16	A16
B15	A15
B14	A14
B13	A13
B12	A12
B11	A11
B10	A10
B9	A9
B8	A8
B7	A7
B6	A6A
B5A	A6
B5	A5
B4	A4
B3	A3
B2	A2
B1	A1

No R to L

No L to R

FUTURE SECTION

SECTION B.

B11

B10

B9

B8

B7

B6

B5

B4

B3

B2

B1

SECTION A.

A13

A12

A11

A10

A9

A8

A7

A6

A5

A4

A3

A2

A1

No R to L

No L to R